

Supplementary Materials for "Climatology of Lyapunov exponents: The influence of atmospheric rivers on large-scale mixing variability"

Daniel Garaboa-Paz¹, Jorge Eiras-Barca¹, and Vicente Pérez-Munúzuri¹

¹Group of Nonlinear Physics. Faculty of Physics. University of Santiago de Compostela. 15782 Santiago de Compostela, Spain. (<http://www.usc.es/gfnl>)

Correspondence to: D. Garaboa-Paz (angeldaniel.garaboa@usc.es) and V. Pérez-Munúzuri (vicente.perez@cesga.es)

Seasonal effects on the FTLE climatology

Figures 1,2 account for the seasonal effect observed in the FTLE climatology for the period 1979 – 2014. Note the largest values of the FTLE alternate between southern and northern hemispheres along the whole period. As observed in Figure 1 in the main text, three latitudinal bands are also clearly visible in the Hovmöller diagram. Note that the maximum values are
5 observed for mid-latitudes.

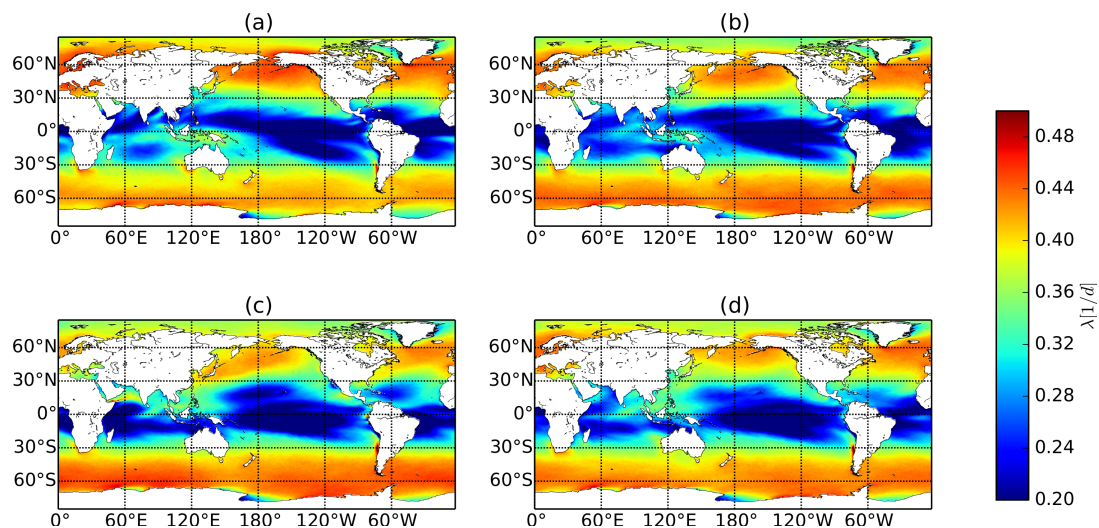


Figure 1. Seasonal mean for the backward FTLE based on the 35 years timeseries for the seasonal periods; (a) DJF, (b) MAM, (c) JJA, and (d) SON. Note the largest values of the FTLE for the northern/southern hemisphere during the winter season.

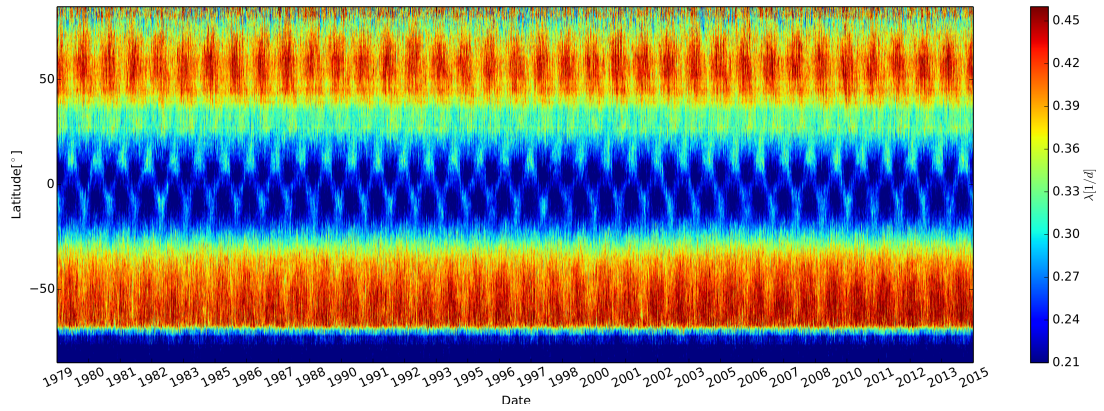


Figure 2. Hovmöller diagram based on week averages for the 35 years FTLE backward timeseries.

Precipitation rates in Sahara and British Isles due to Atmospheric Rivers

Figure 3 shows the rainfall rates measured in the Sahara-Morocco (a) and British Isles (b) regions coinciding with a landfall atmospheric river. Precipitation rates are shown as a percentage out of the total retrieved from *Sheffield et al.* (2005).

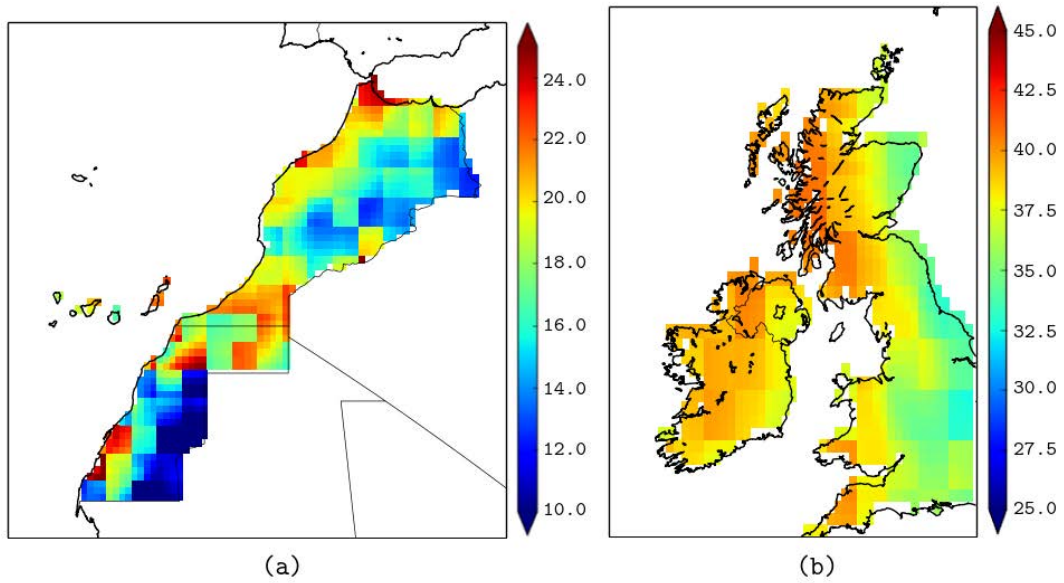


Figure 3. Ratio of daily precipitation coinciding with an atmospheric river detection out of the total, for the Sahara-Morocco (a) and UK-Ireland (b) regions. The database of precipitation used in this analysis is the global rain data retrieved from *Sheffield et al.* (2005). This global high-resolution dataset has been constructed by the combination of observational and reanalysis data from the NCEP-NCAR.

References

Sheffield, J., G. Goteti, and E.F. Wood (2006). Development of a 50-year high-resolution global dataset of meteorological forcings for land surface modeling. *Journal of Climate*, 19(13), 3088–3111, doi:10.1175/JCLI3790.1.