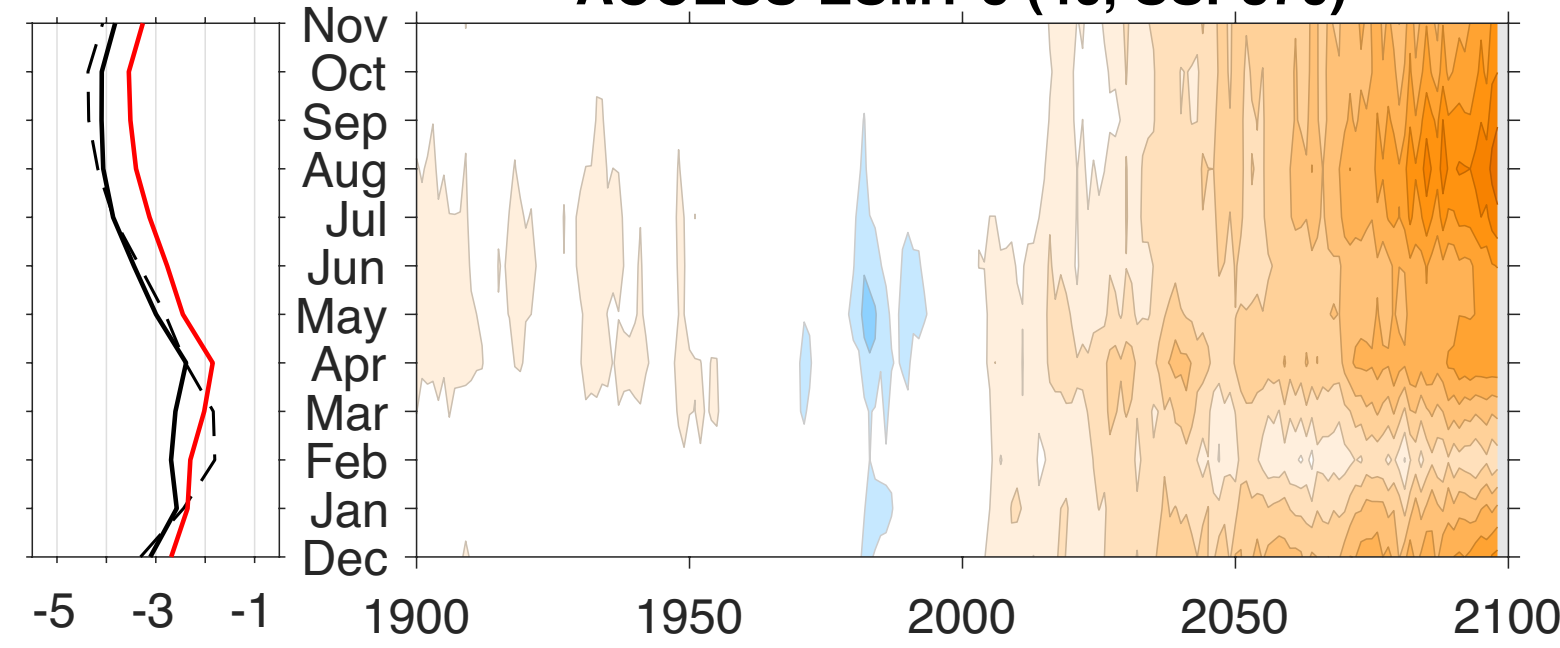
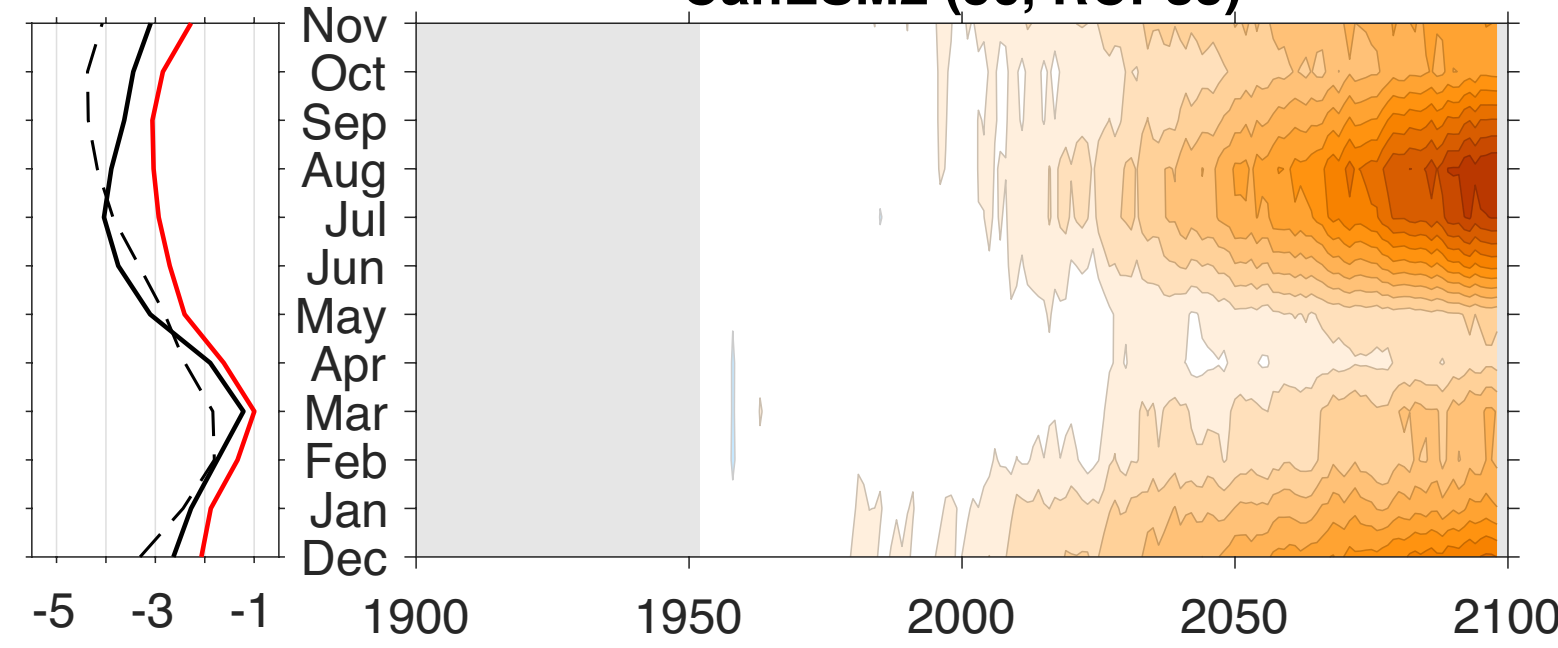
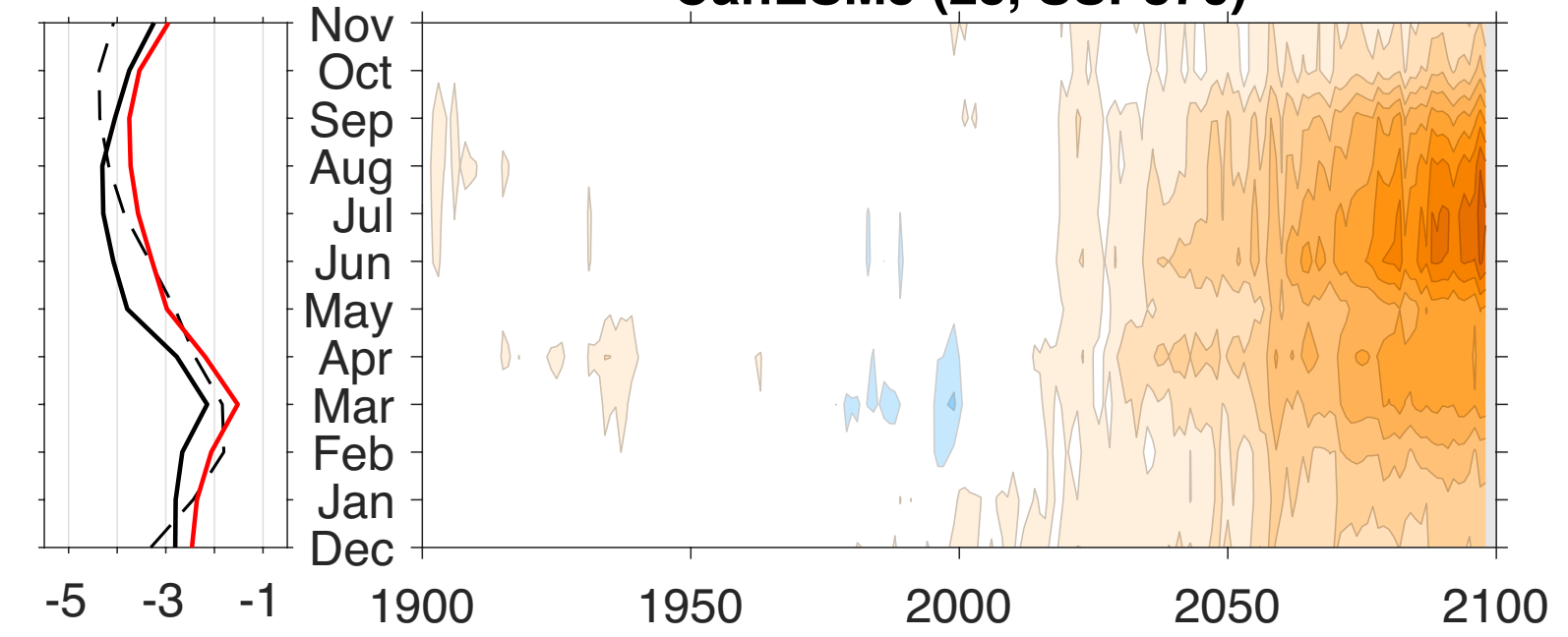
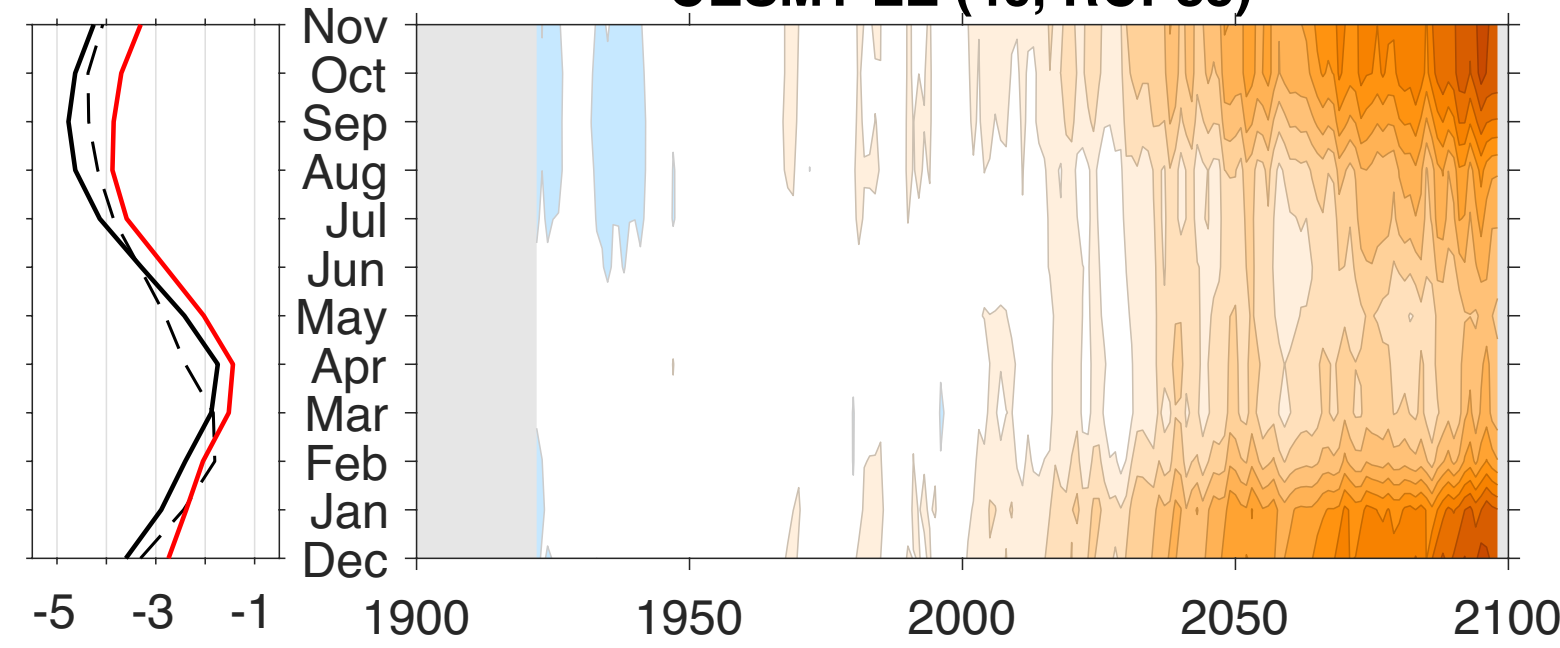
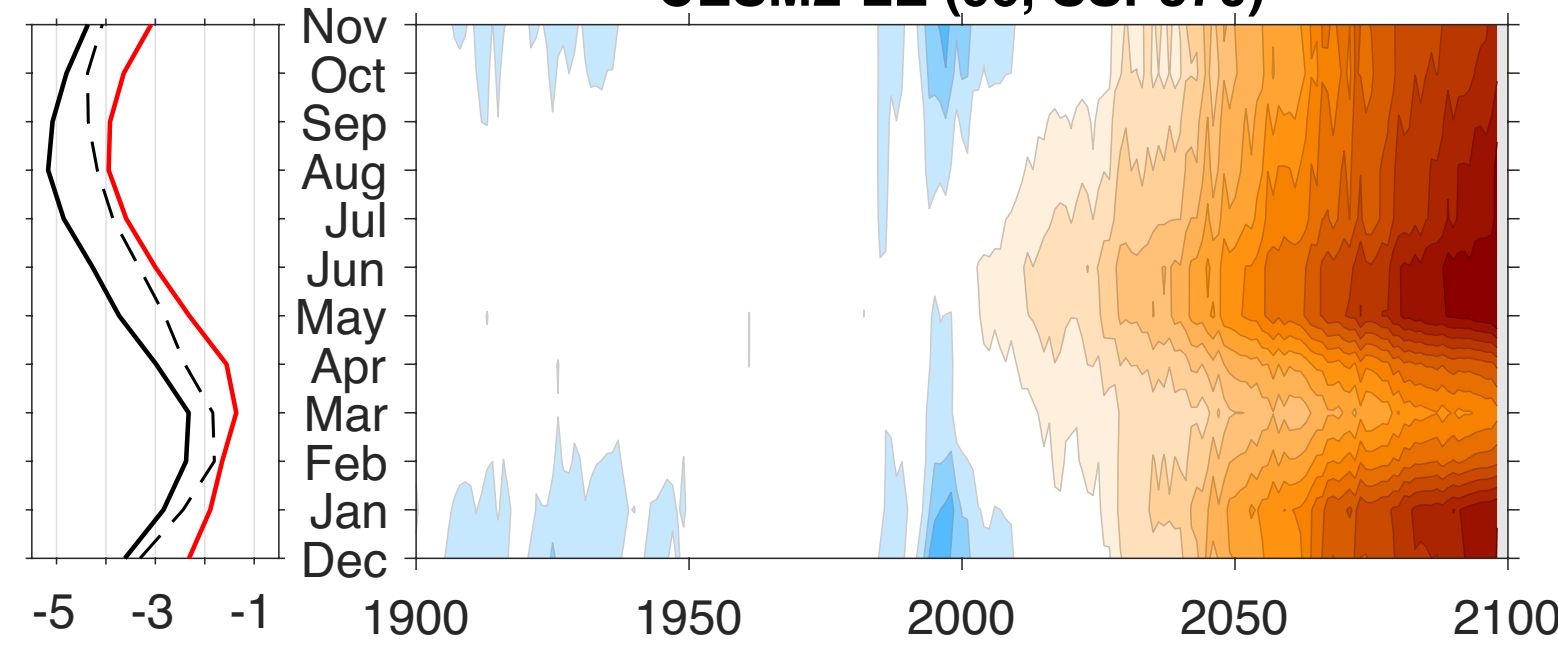
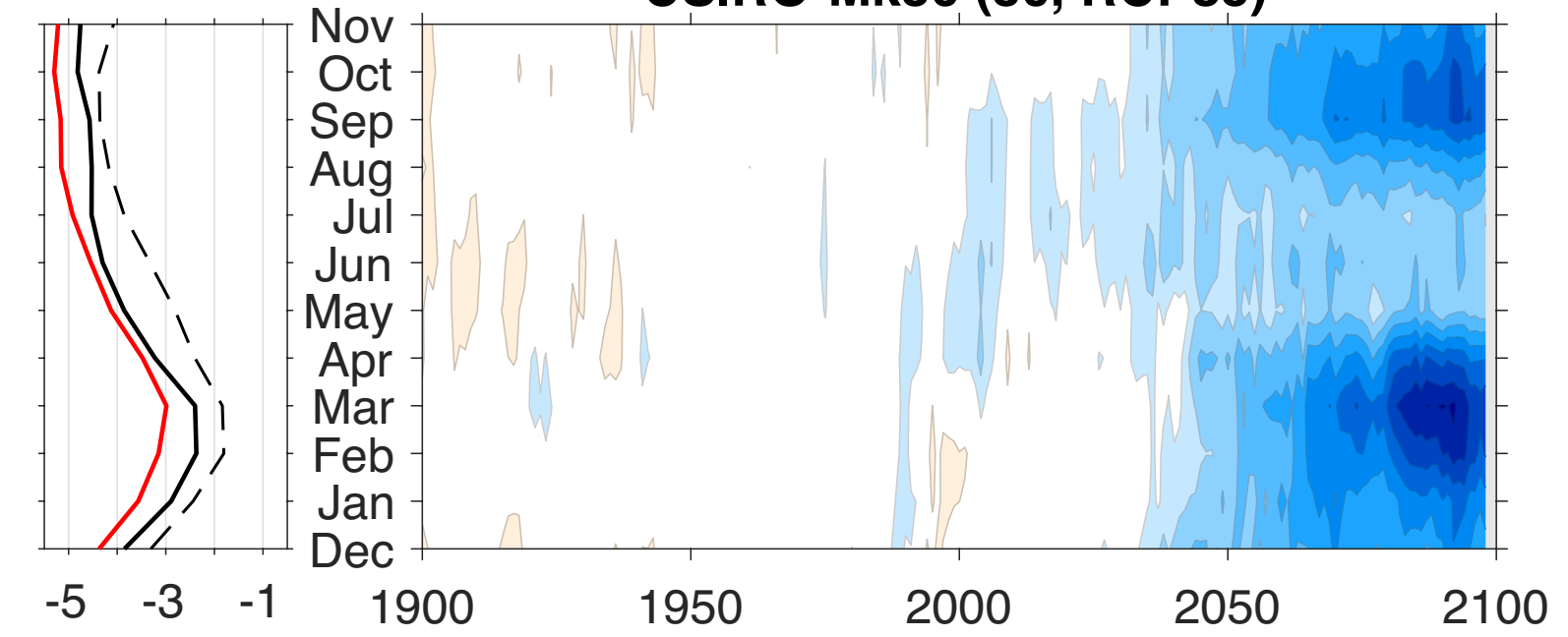
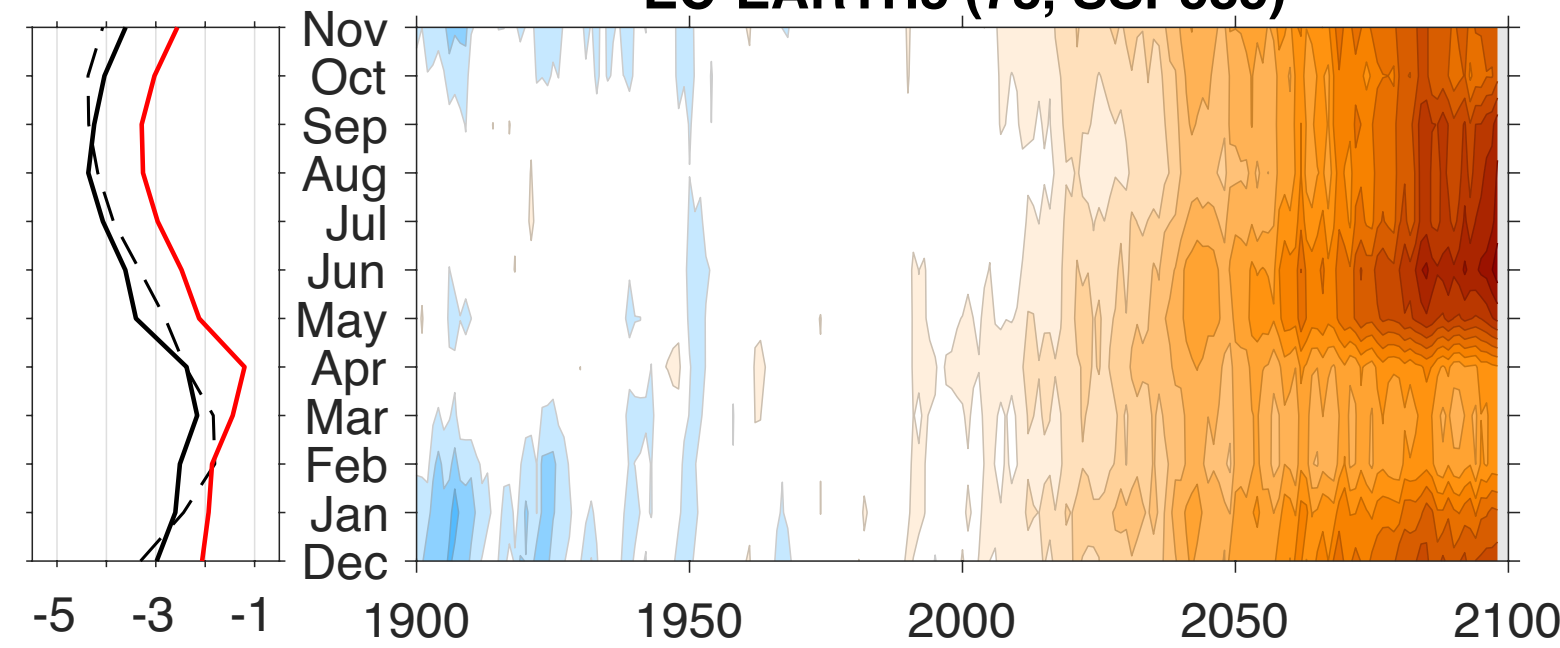
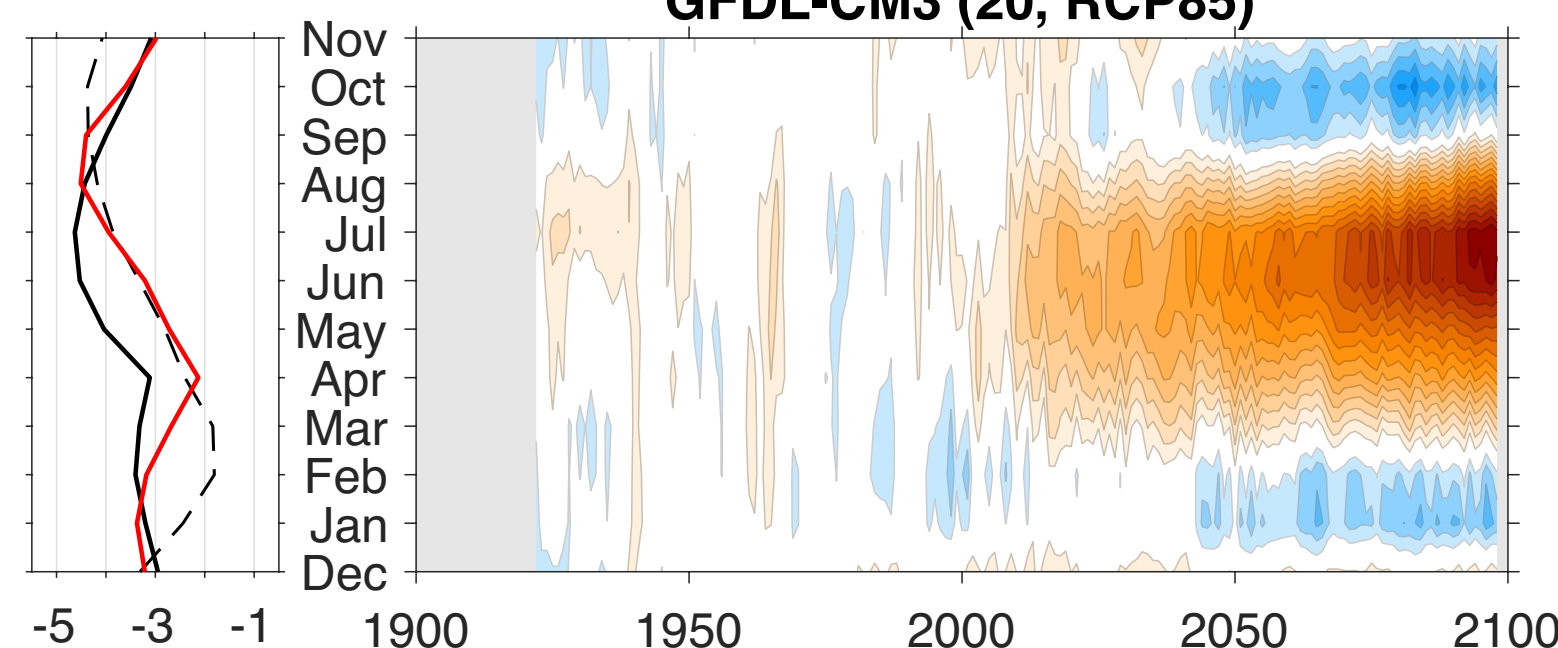
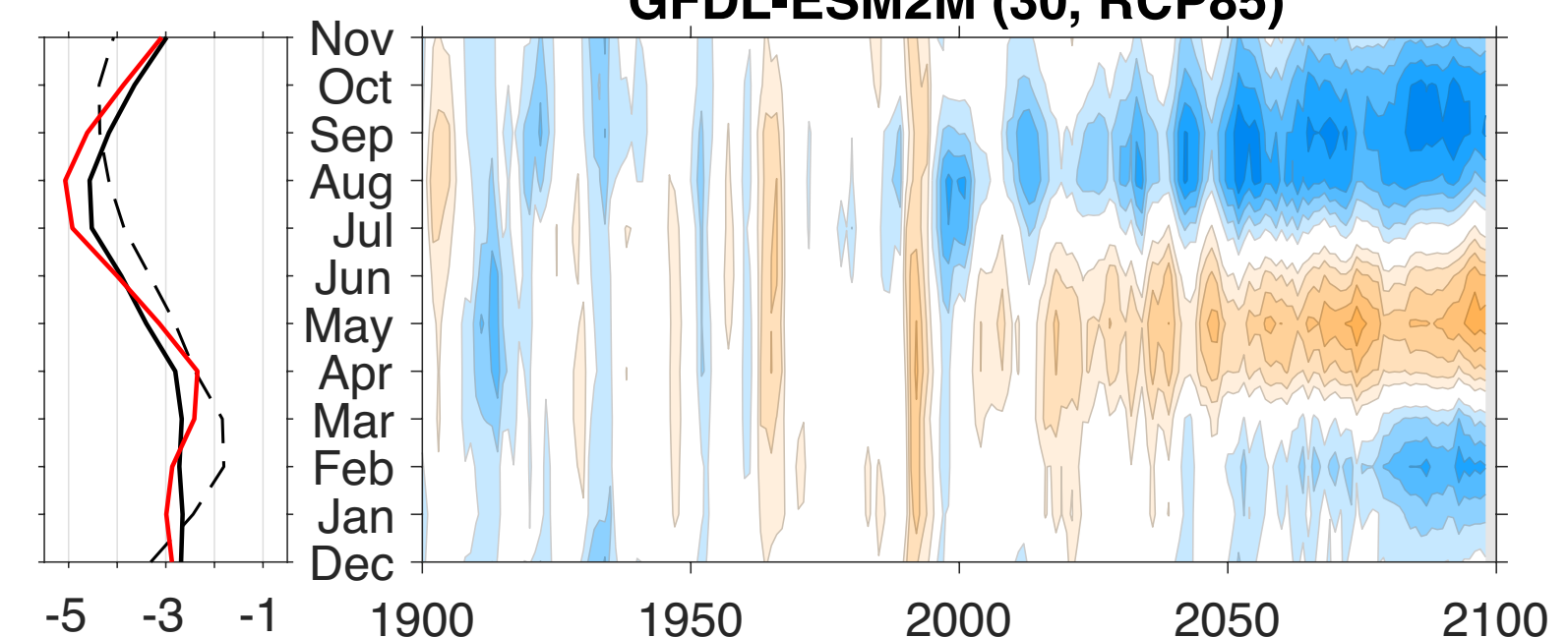
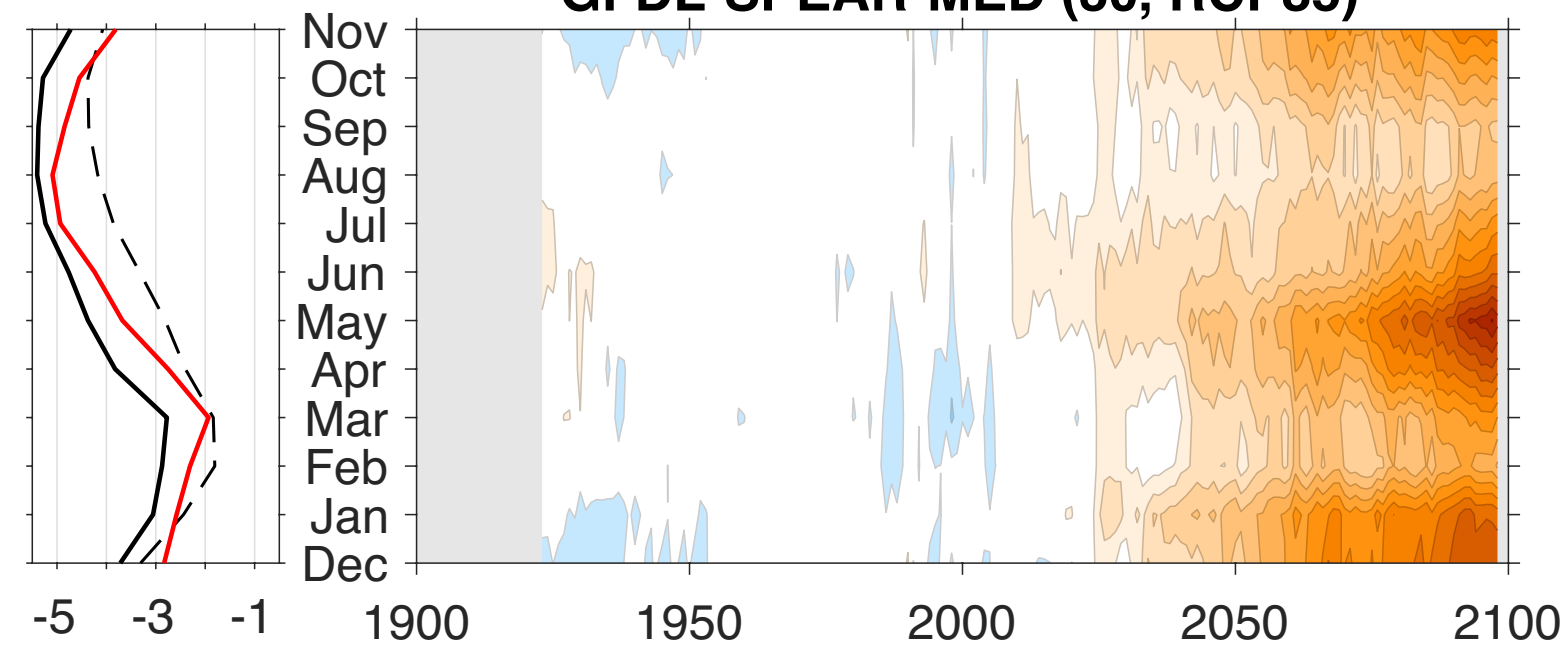
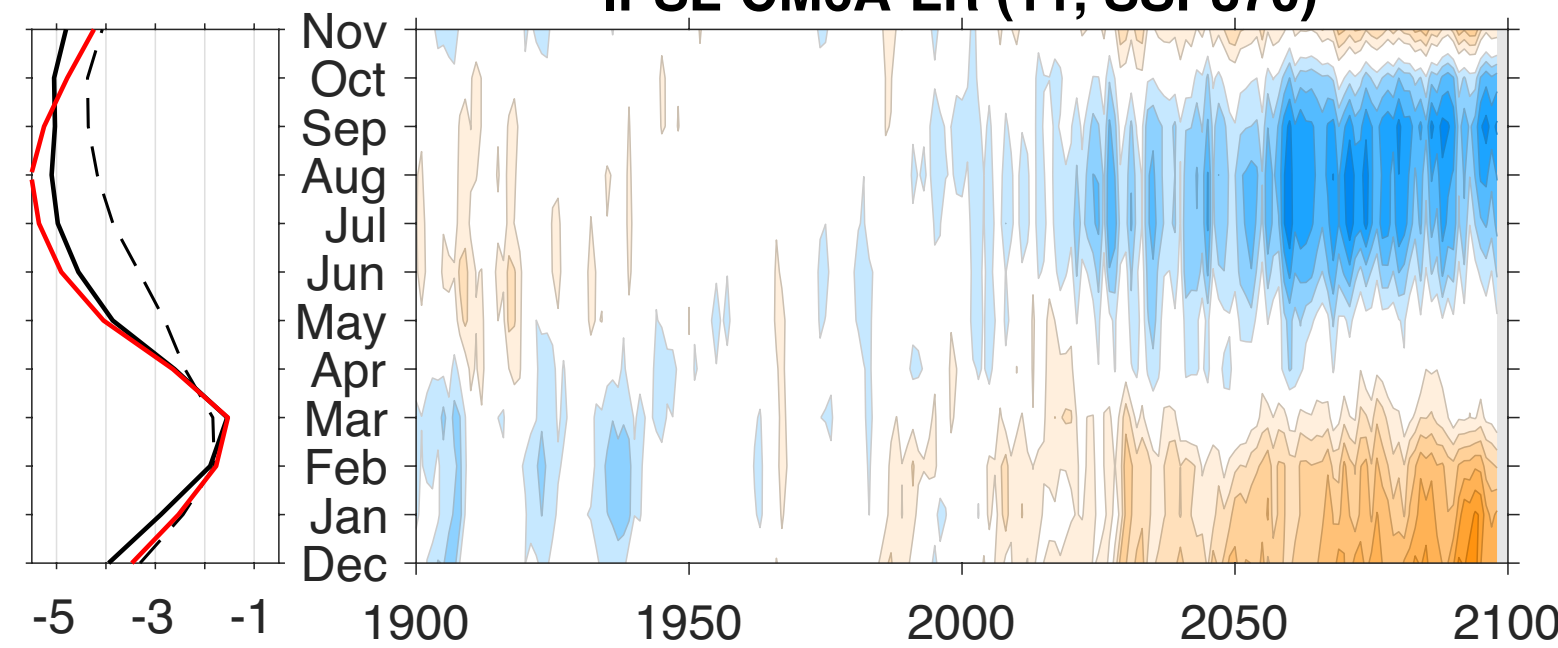
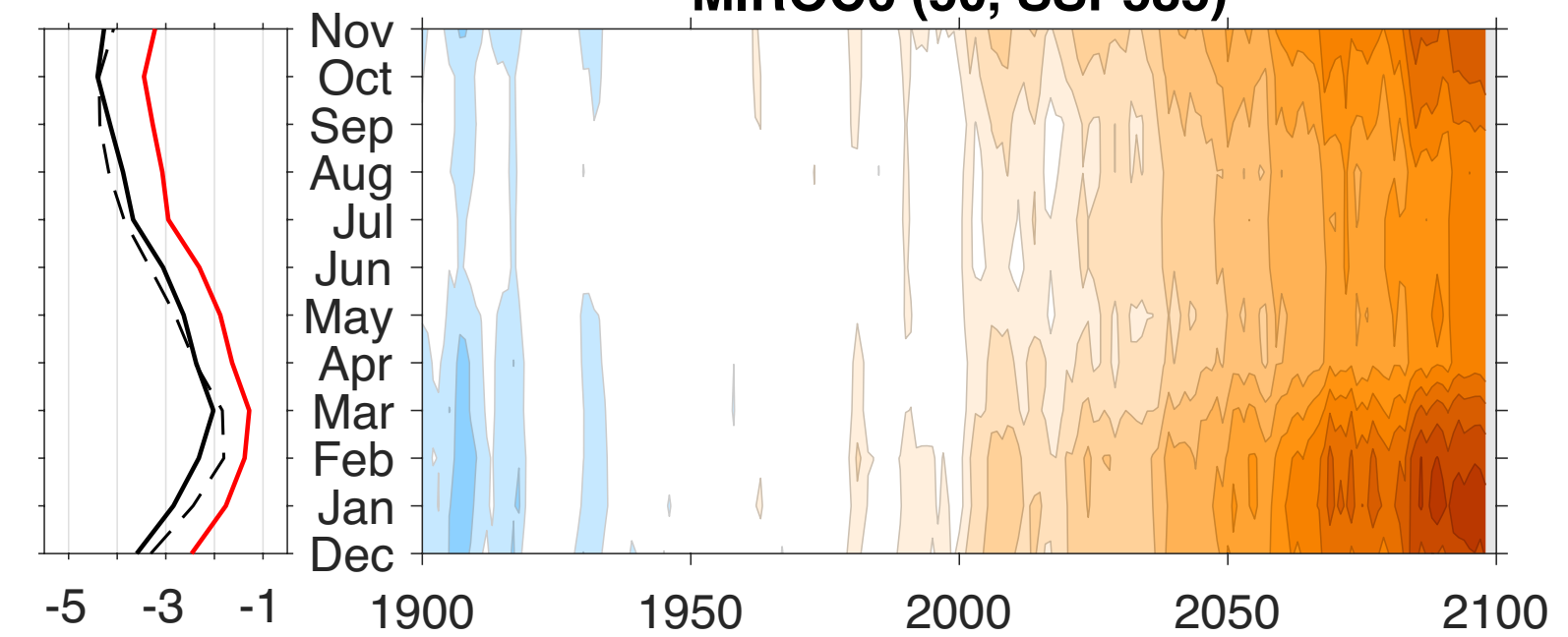
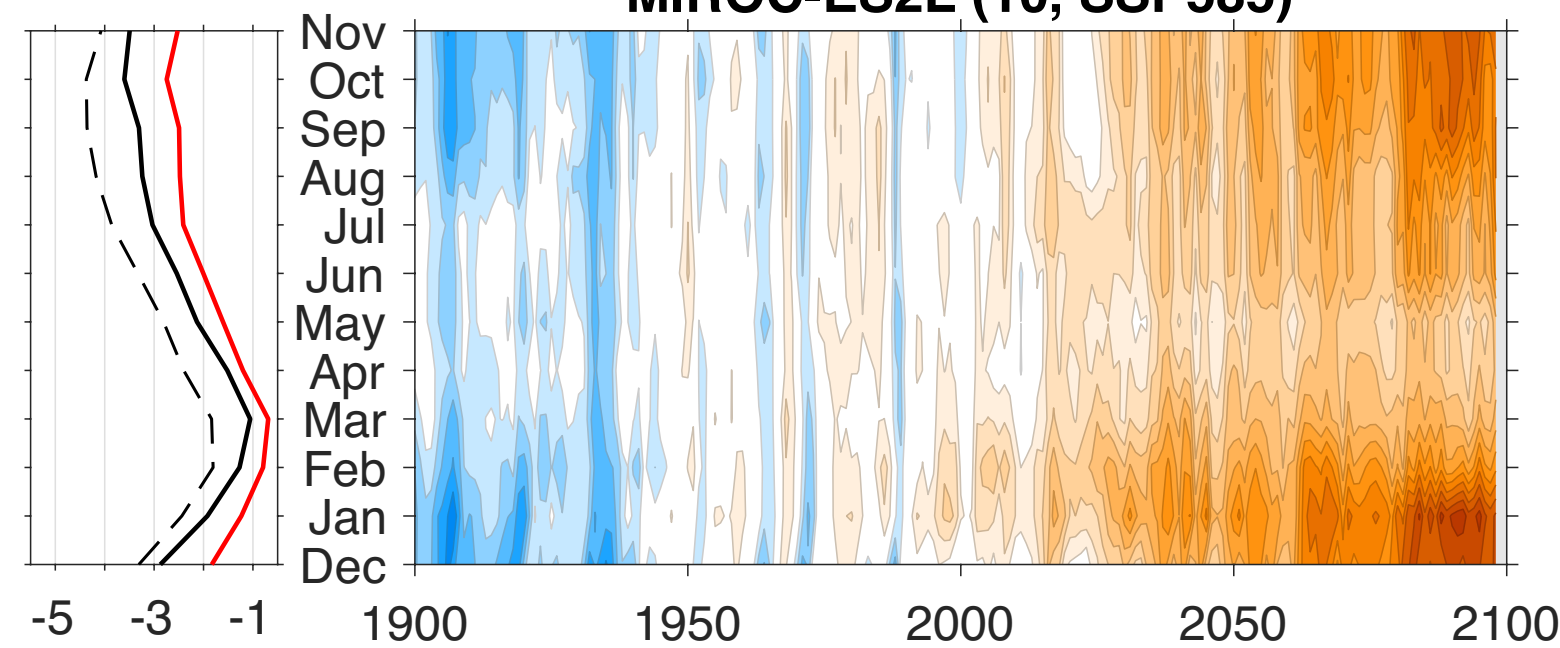
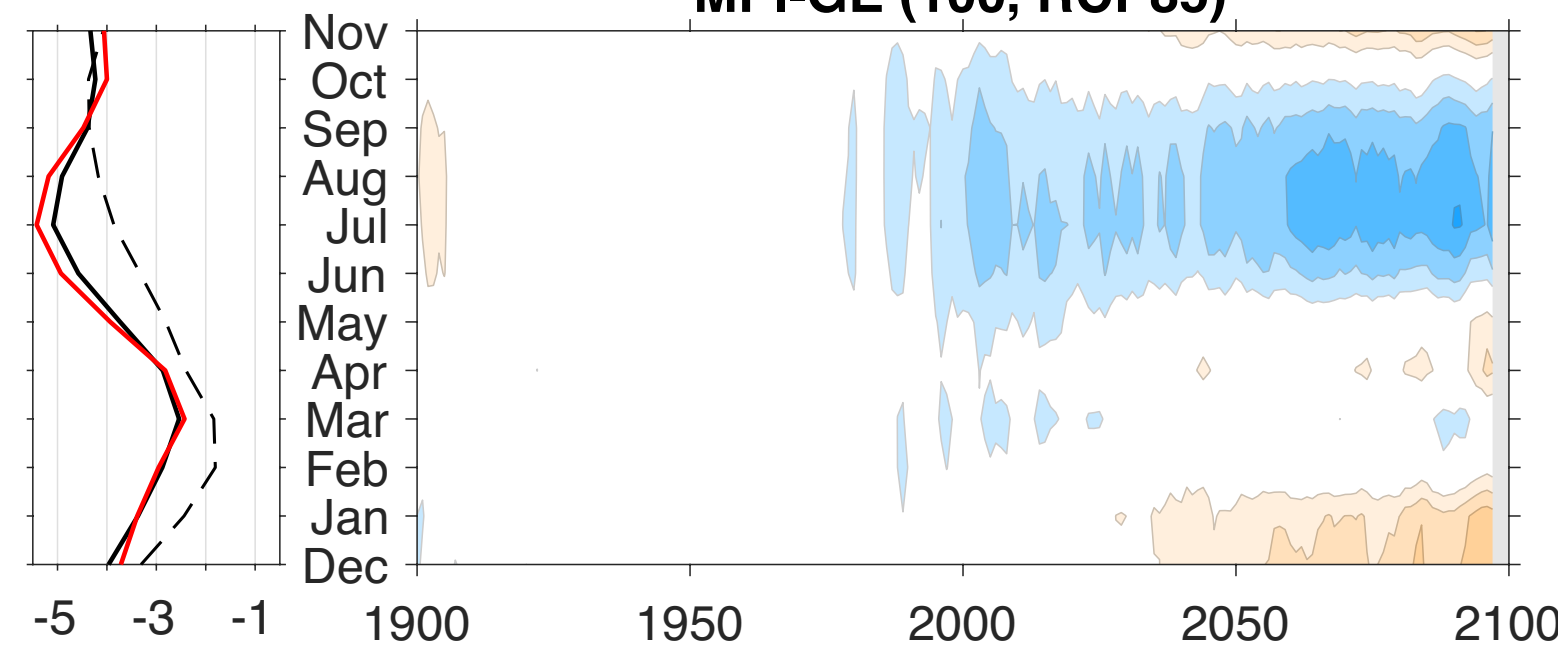
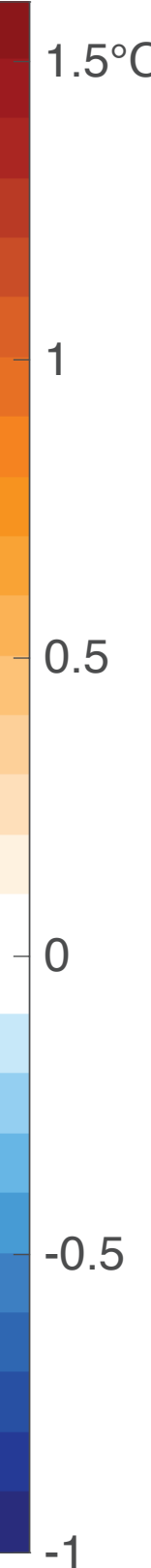
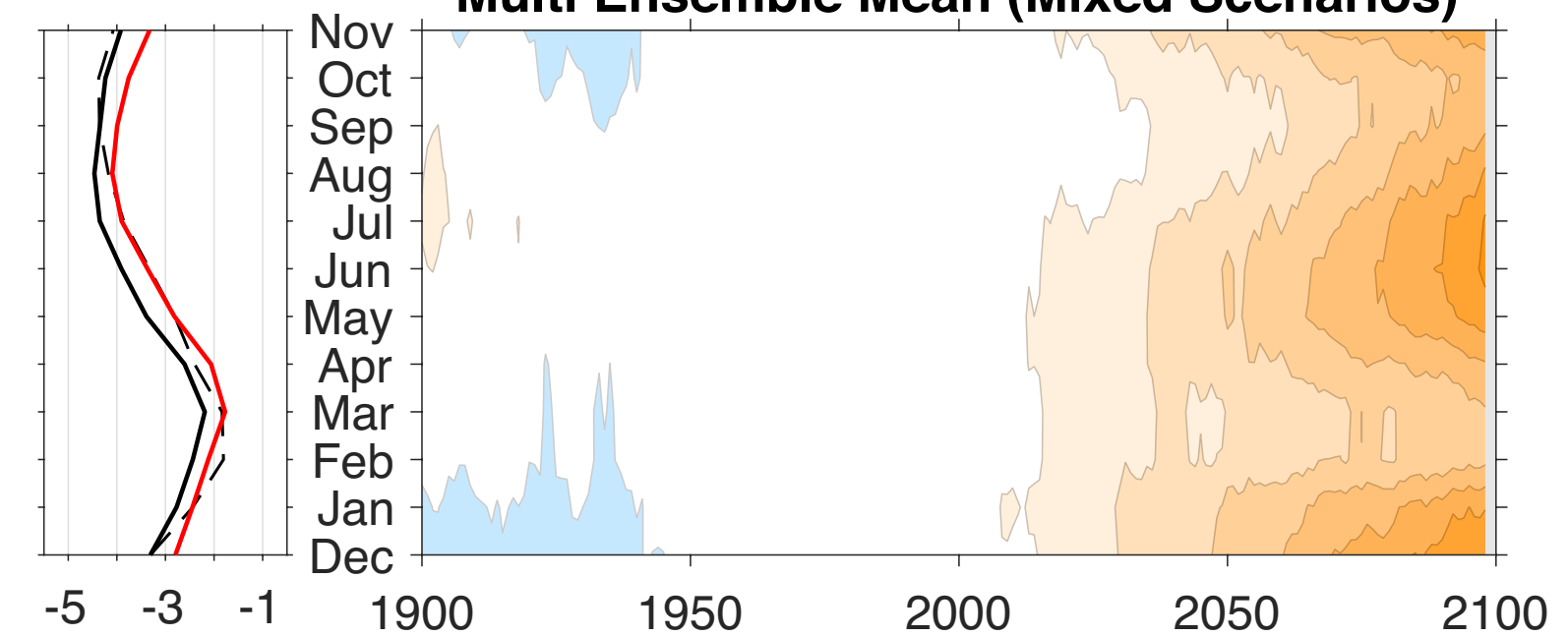


ACCESS-ESM1-5 (40, SSP370)**CanESM2 (50, RCP85)****CanESM5 (25, SSP370)****CESM1-LE (40, RCP85)****CESM2-LE (99, SSP370)****CSIRO-Mk36 (30, RCP85)****EC-EARTH3 (73, SSP585)****GFDL-CM3 (20, RCP85)****GFDL-ESM2M (30, RCP85)****GFDL-SPEAR-MED (30, RCP85)****IPSL-CM6A-LR (11, SSP370)****MIROC6 (50, SSP585)****MIROC-ES2L (10, SSP585)****MPI-GE (100, RCP85)****Multi Ensemble Mean (Mixed Scenarios)**

Clim. SST Gradient

Year

Clim. SST Gradient

Year

Clim. SST Gradient

Year