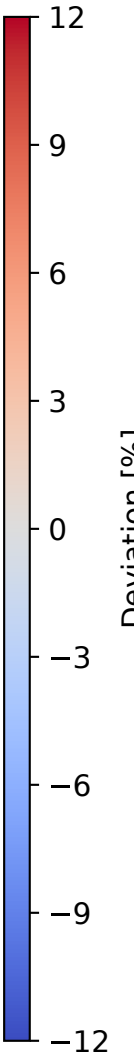
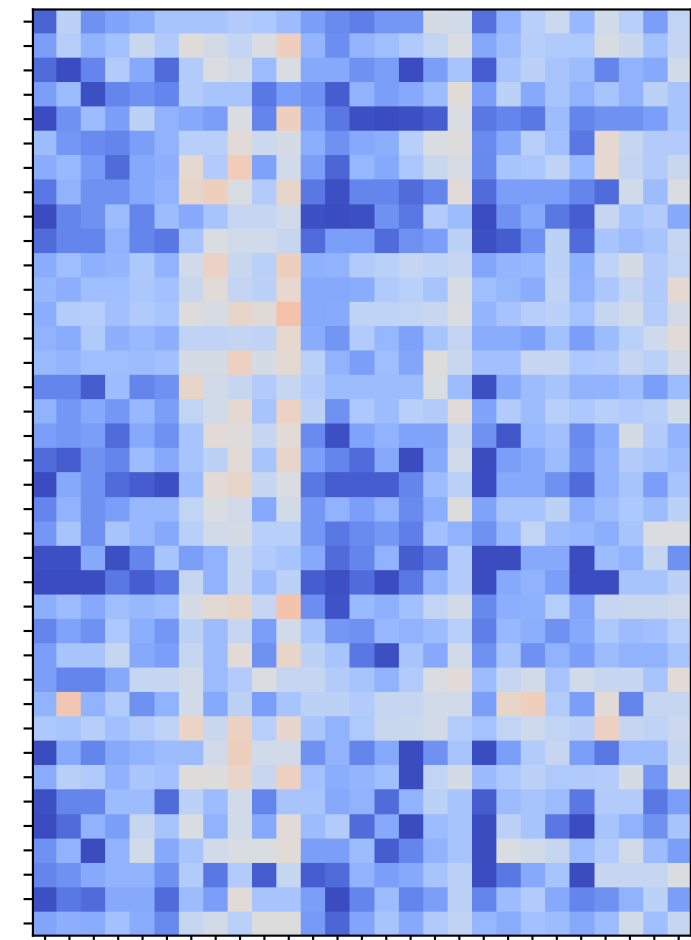
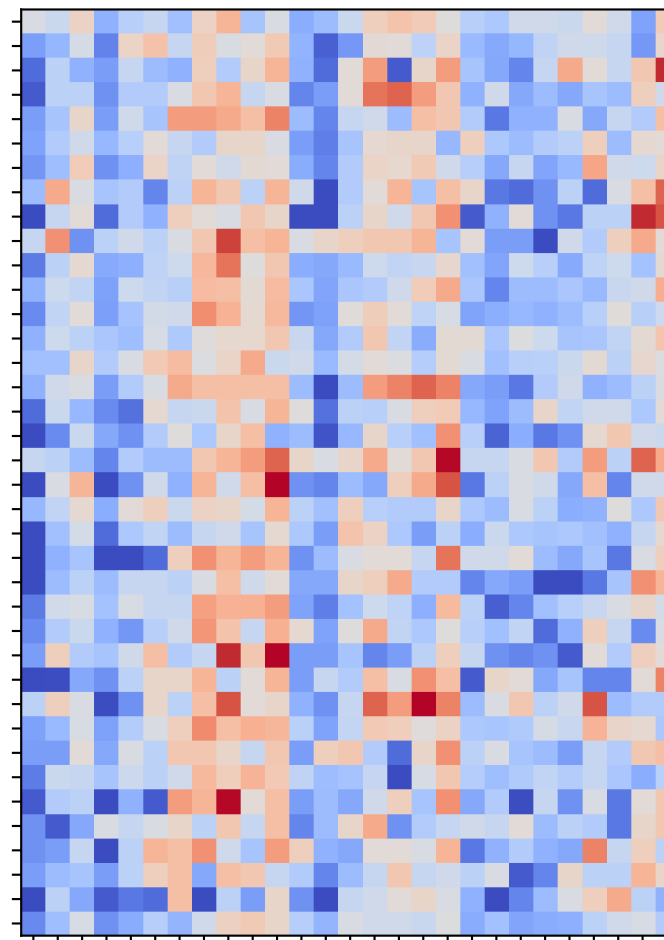
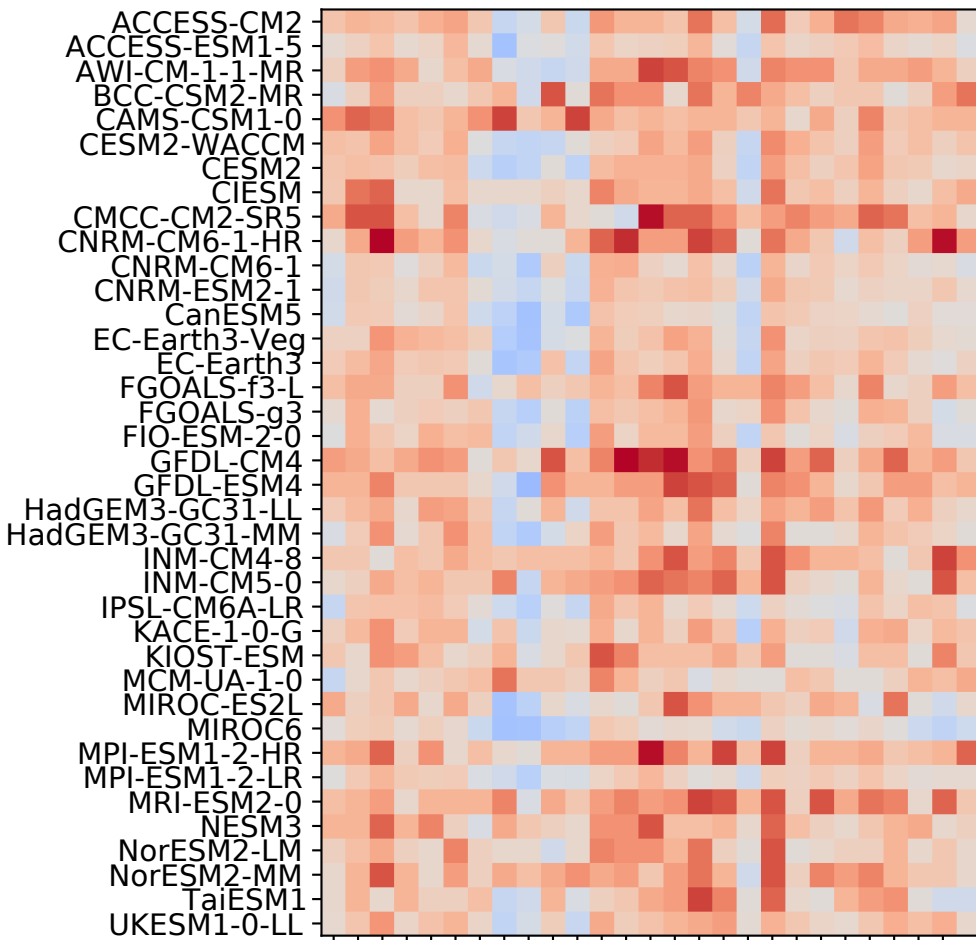


1870-2000 January regional-scale verification: deviation of climate model runs from emulated quantiles

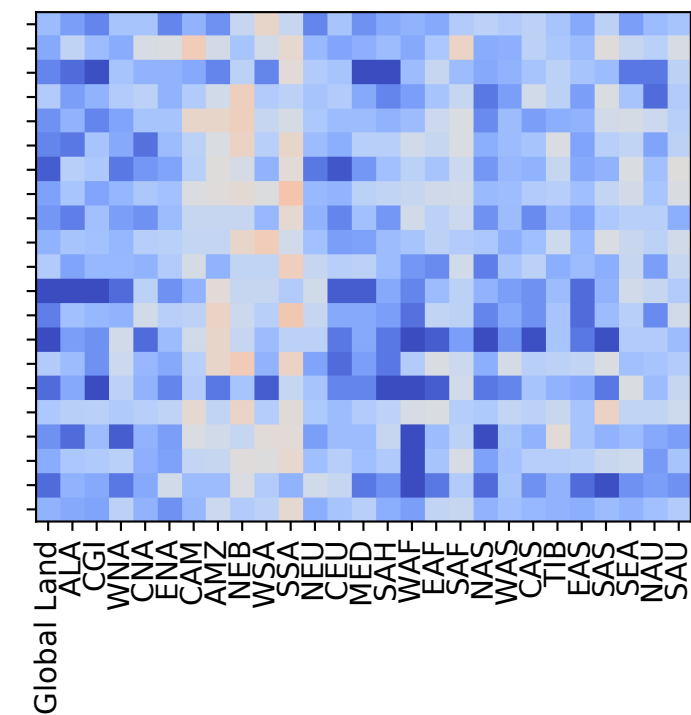
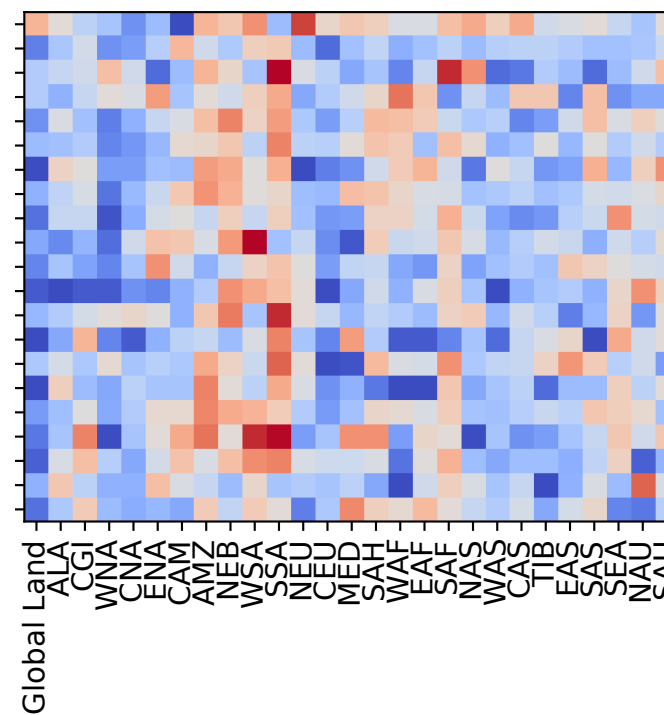
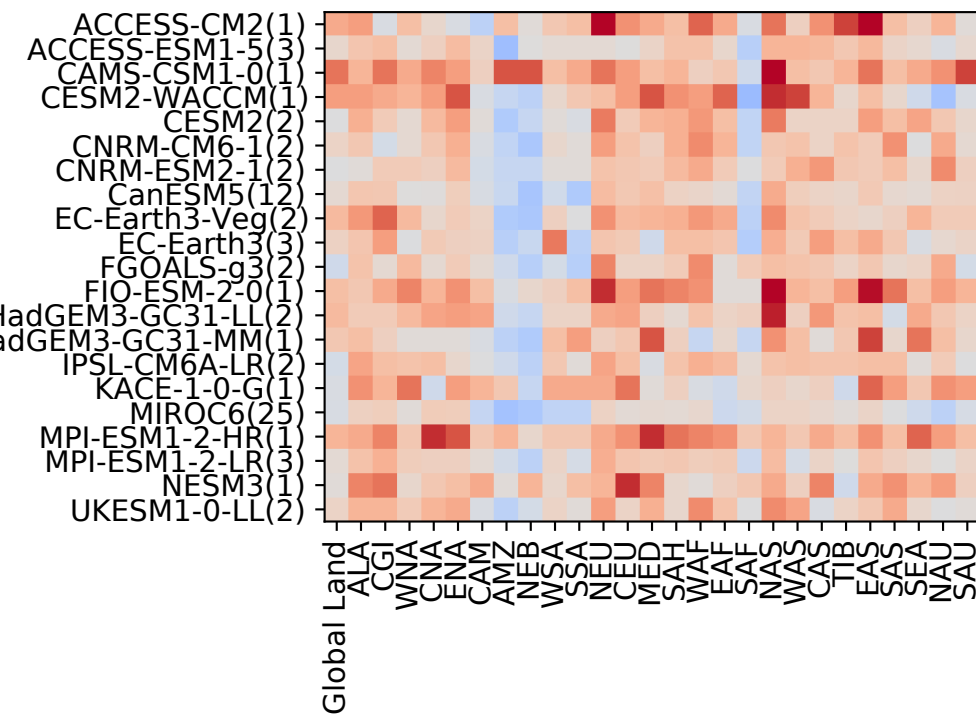
5 % quantile

50 % quantile

95 % quantile



Test runs



Global Land

Global Land

Global Land

ALA
CGI
WNA
ENA
CAM
AMZ
WNA
SSA
NEU
MED
SAH
WAF
EAF
SAF
NAS
WAS
CAS
TIB
EAS
SEA
NAU
SAU

ALA
CGI
WNA
ENA
CAM
AMZ
WNA
SSA
NEU
MED
SAH
WAF
EAF
SAF
NAS
WAS
CAS
TIB
EAS
SEA
NAU
SAU

ALA
CGI
WNA
ENA
CAM
AMZ
WNA
SSA
NEU
MED
SAH
WAF
EAF
SAF
NAS
WAS
CAS
TIB
EAS
SEA
NAU
SAU

ACCESS-CM2(1)
ACCESS-ESM1-5(3)
CAMS-CSM1-0(1)
CESM2-WACCM(1)
CESM2(2)
CNRM-CM6-1(2)
CNRM-ESM2-1(2)
CanESM5(12)
EC-Earth3-Veg(2)
EC-Earth3(3)
FGOALS-g3(2)
FIO-ESM-2-0(1)
HadGEM3-GC31-LL(2)
HadGEM3-GC31-MM(1)
IPSL-CM6A-LR(2)
KACE-1-0-G(1)
MIROC6(25)
MPI-ESM1-2-HR(1)
MPI-ESM1-2-LR(3)
NESM3(1)
UKESM1-0-LL(2)

ACCESS-CM2(1)
ACCESS-ESM1-5(3)
CAMS-CSM1-0(1)
CESM2-WACCM(1)
CESM2(2)
CNRM-CM6-1(2)
CNRM-ESM2-1(2)
CanESM5(12)
EC-Earth3-Veg(2)
EC-Earth3(3)
FGOALS-g3(2)
FIO-ESM-2-0(1)
HadGEM3-GC31-LL(2)
HadGEM3-GC31-MM(1)
IPSL-CM6A-LR(2)
KACE-1-0-G(1)
MIROC6(25)
MPI-ESM1-2-HR(1)
MPI-ESM1-2-LR(3)
NESM3(1)
UKESM1-0-LL(2)

ACCESS-CM2(1)
ACCESS-ESM1-5(3)
CAMS-CSM1-0(1)
CESM2-WACCM(1)
CESM2(2)
CNRM-CM6-1(2)
CNRM-ESM2-1(2)
CanESM5(12)
EC-Earth3-Veg(2)
EC-Earth3(3)
FGOALS-g3(2)
FIO-ESM-2-0(1)
HadGEM3-GC31-LL(2)
HadGEM3-GC31-MM(1)
IPSL-CM6A-LR(2)
KACE-1-0-G(1)
MIROC6(25)
MPI-ESM1-2-HR(1)
MPI-ESM1-2-LR(3)
NESM3(1)
UKESM1-0-LL(2)